








### Sandy Hollar Farm Ph II Conservation Easement

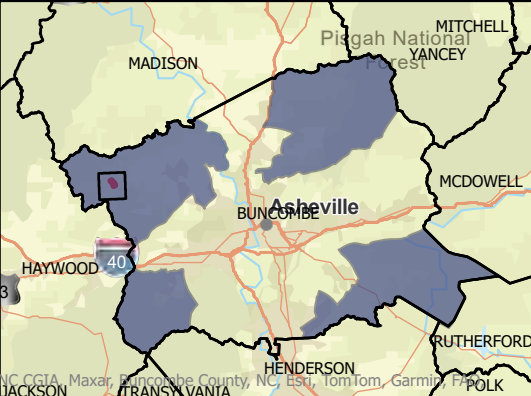






-  Easement Boundary, +/-150 acres
-  Other Protected Lands
-  County Boundaries
-  Conservation Focus Areas






**Kestrel Herb Farm Conservation Easement**






-  Easement Area, +/-70 acres
-  Other Protected Lands
-  County Boundaries
-  Conservation Focus Areas

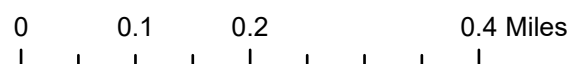




### Battle Forest Conservation Easement



-  Easement Area, +/-167 acres
-  County Boundaries
-  Conservation Focus Areas



N




Map by BCSWCD  
July 2024